



Scout Report

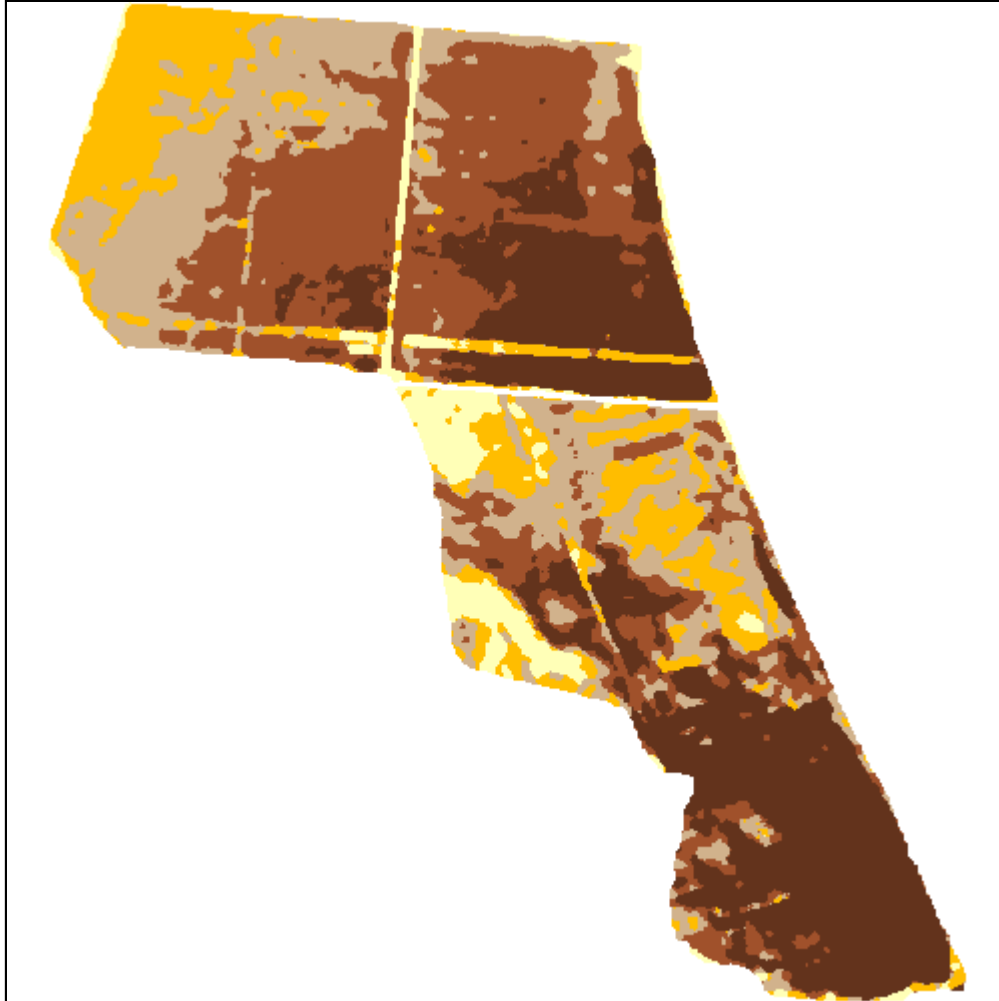
Scout Map for zone 3

Report Information






Demonstration Farm
1234 Demo St.
aTown, MS 12345
123-123-1234
Requested by: **Patrick Jackson**
Report Date: **Mar 5, 2008**

Product Information

Request: # **43739**
Data Acquired: **Sep 12, 2007**
Product Model: **Vari-Soil**
Number of Classes: **5**
Classification Scope: **Local**



Legend

	1 Darkest Soil
	2
	3
	4
	5 Lightest Soil

Statistics By Class

Class	Acres	Percent	Class	Acres	Percent
1	53.81	28.74%	4	27.85	14.87%
2	53.62	28.63%	5	9.89	5.28%
3	42.09	22.48%			

Total Area: 187.27 Acres